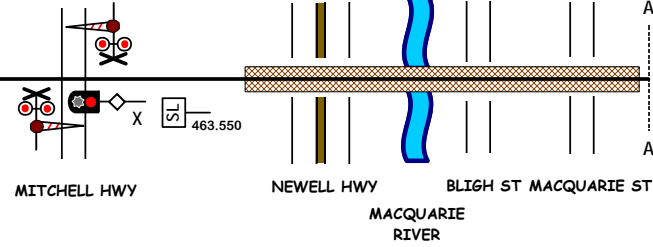


DUBBO WEST
467.205


N453

MINORE

464.195 [ID56]
463.196 462.976 462.910 462.687

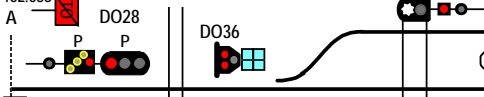


DUBBO WEST



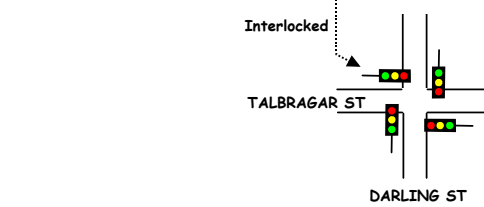
462.324 [ID98]

462.544



DUBBO (DB0)

462.655
DUBBO WEST PED XING



Signal Locations

Home Support

© 2007 G F Vincent

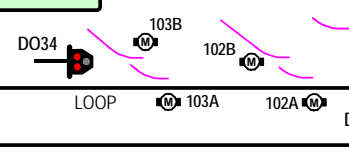
NSW Transport for NSW

↓ ↓ RailBam

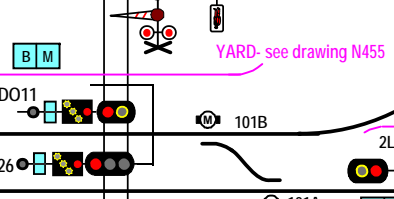
BIM WCM WPM

< 461.080
460.864 >

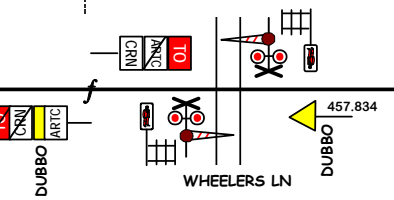
DUBBO YARD
N455



461.640 [ID101]



460.334 ARTC < > UGLRL
460.030 [ID55]



CRN line to ORANGE
WONGARBON
N1484

NOTE:
Track continuing on drawing N1484 is presented in the opposite direction

Shunting trains. Drivers must ensure pedestrian crossing is operating before proceeding

FITZROY STREET RAILWAY LEVEL CROSSING
OPEN
CLOSED

463.540 [ID123]
MYALL ST PEDESTRIAN XING
TROY
N456

Shunting trains STOP
Press button for Level Crossing lights. Must press a cancel button after train movement

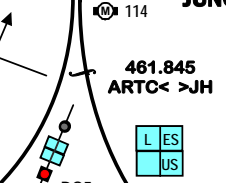
YARD- see drawing N455

461.8 increasing
461.6 increasing

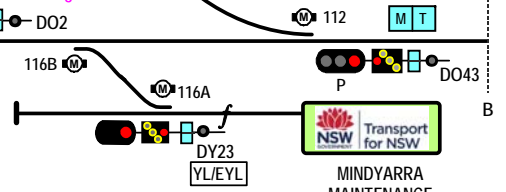
YARD- see drawing N455

2L YARD- see drawing N455

DUBBO NORTH JUNCTION



DUBBO EAST JUNCTION



MINDYARRA MAINTENANCE FACILITY (under construction)

STANDARD GAUGE TRACK
DUBBO
See also DUBBO YARD N455

N454