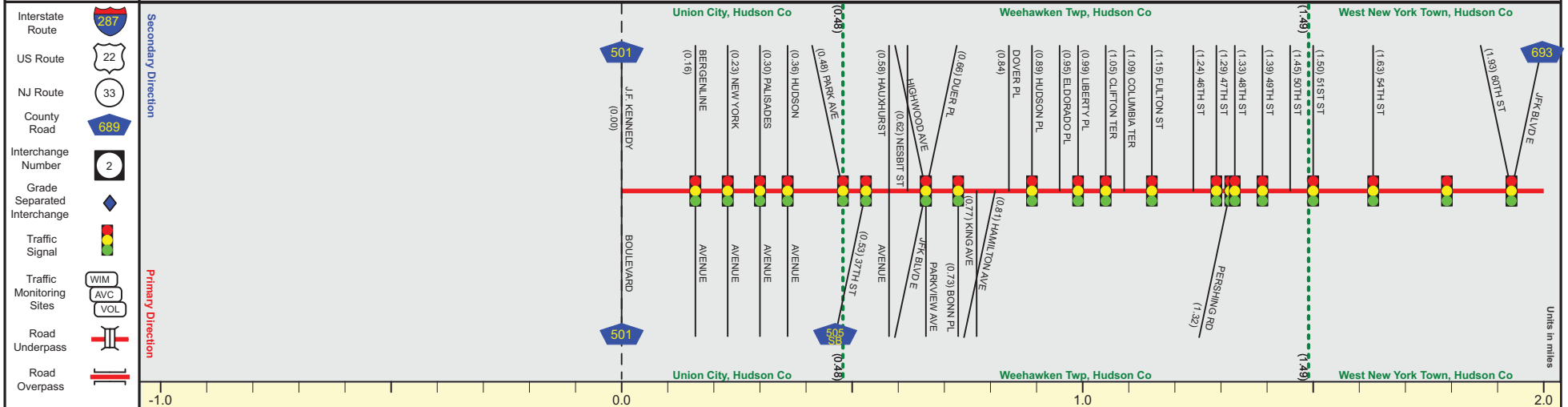


ROUTE 505 (South to North)

Mile Posts: 0.000 - 2.000



Pavement	
Shoulder	
Number of Lanes	
Speed Limit	
Street Name	



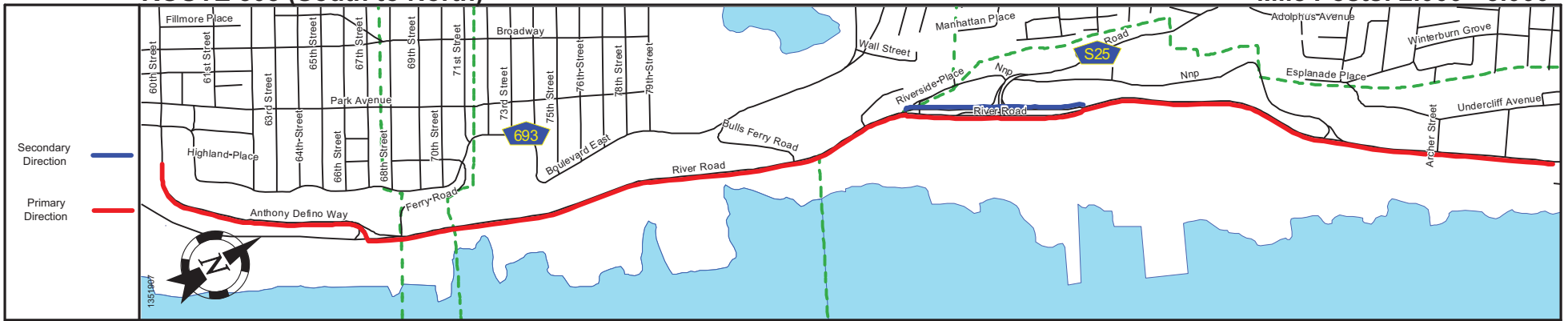
Street Name		38th Street	Park Avenue	Highwood Terrace	John F Kennedy Boulevard East	Anthony Defino Way
Jurisdiction		Municipal	County	County	County	County
Functional Class		Urban Major Collector	Urban Major Collector	Urban Major Collector	Urban Major Collector	Urban Principal Arterial
Federal Aid - NHS Sy		STP	STP	IM - Ferry Term.	STP	STP
Control Section						
Speed Limit		NOT POSTED		25		35
Number of Lanes		1		2		
Med. Type				None		
Med. Width				0		
Pavement		22	48	34	48	36
Shoulder					0	
Traffic Volume				14,634 (2017)		
Traffic Sta. ID				2n54702		
Structure No.						
Enlarged Views						

SRI = 0000505_

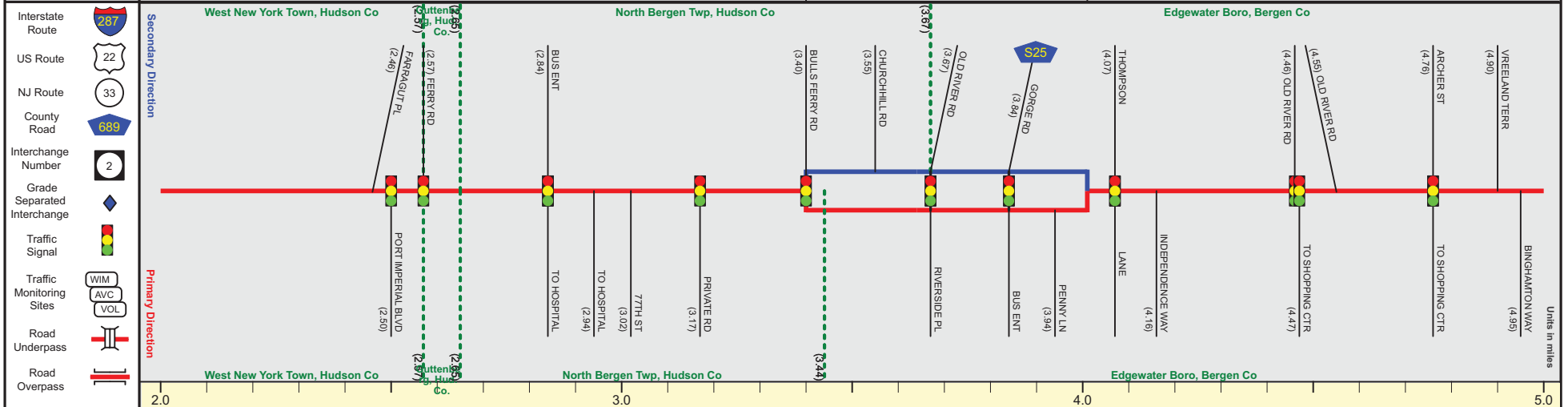
Date last inventoried: December 2012

ROUTE 505 (South to North)

Mile Posts: 2.000 - 5.000



Pavement	24
Shoulder	0
Number of Lanes	2
Speed Limit	35
Street Name	River Road



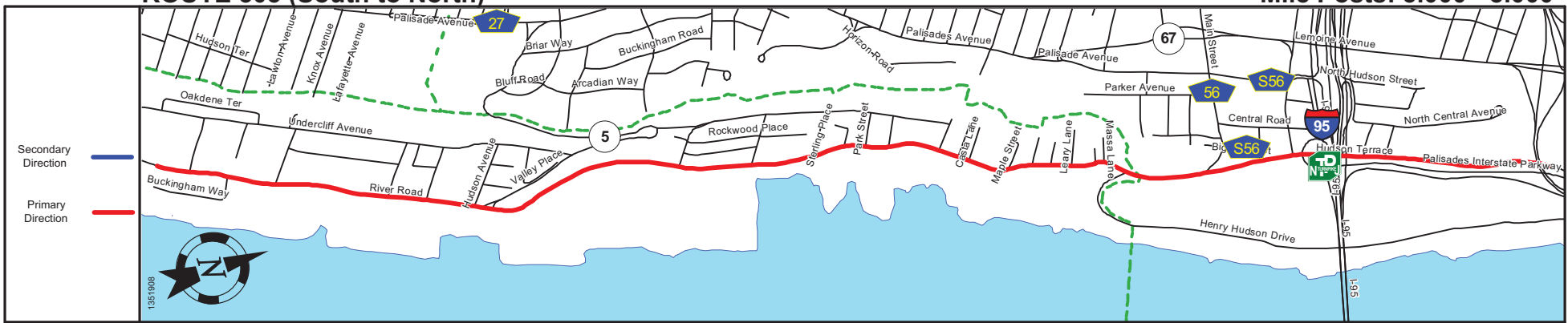
Street Name	Anthony Defino Way			River Road					
Jurisdiction	County								
Functional Class	Urban Principal Arterial								
Federal Aid - NHS Sy	NHS								
Control Section									
Speed Limit	35								
Number of Lanes	2	+	4	+	2	+	4		
Med. Type	None		Painted/Unprotected		Curbed	None			
Med. Width	0		VAR		0				
Pavement	36	+	60	+	48	+	24	+	60
Shoulder	0				4		0		
Traffic Volume	11,859,(2015)	+	34,161,(2014)	+	33,475,(2016)				
Traffic Sta. ID	140902	+	130906	+	90242				
Structure No.									
Enlarged Views									

SRI = 0000505_

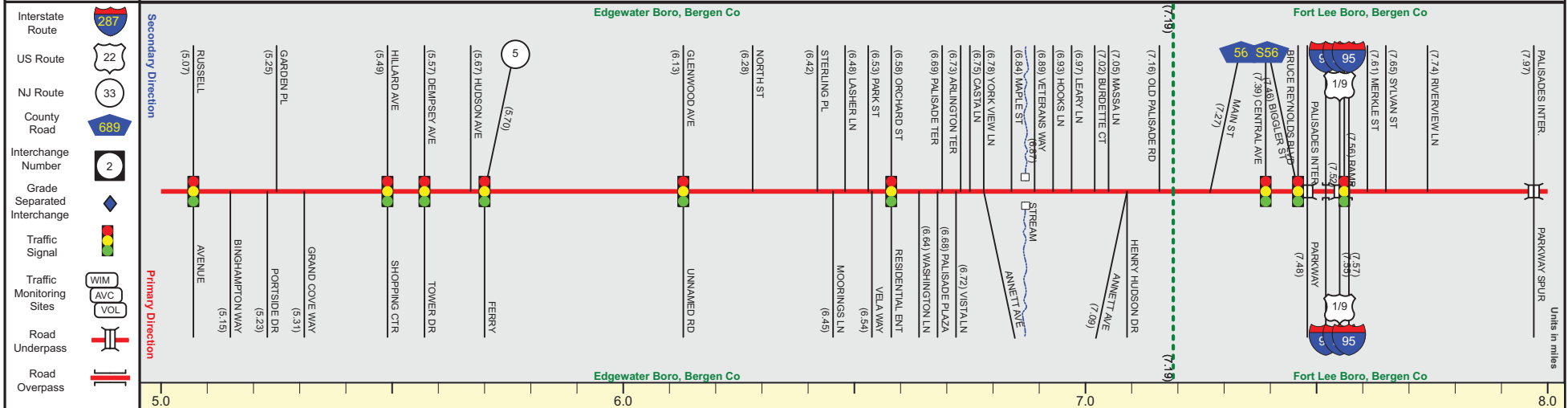
Date last inventoried: December 2012

ROUTE 505 (South to North)

Mile Posts: 5.000 - 8.000



Pavement	
Shoulder	
Number of Lanes	
Speed Limit	
Street Name	



Street Name	River Road		Hudson Terrace	
Jurisdiction	County			
Functional Class	Urban Principal Arterial			
Federal Aid - NHS Sy	NHS			
Control Section				
Speed Limit	35			
Number of Lanes	4		2	3
Med. Type	None			
Med. Width	0			
Pavement	60	38	24	36
Shoulder	0			
Traffic Volume	31,193 (2014)	23,463 (2014)	26,012 (2014)	14,887 (2014)
Traffic Sta. ID	140201	130218	140202	130219
Structure No.				3800014 3800015 3800076 3800016
Enlarged Views				4000003

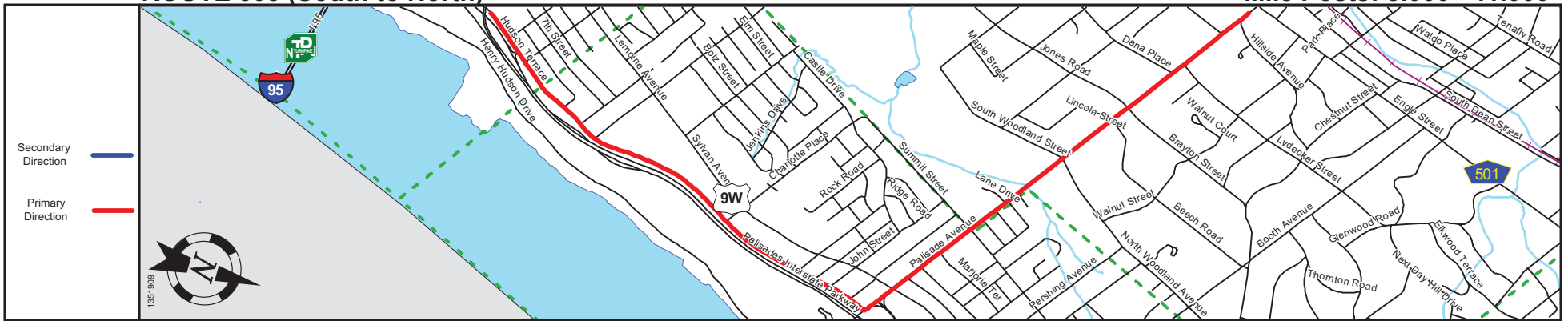
SRI = 0000505__

Date last inventoried: December 2012

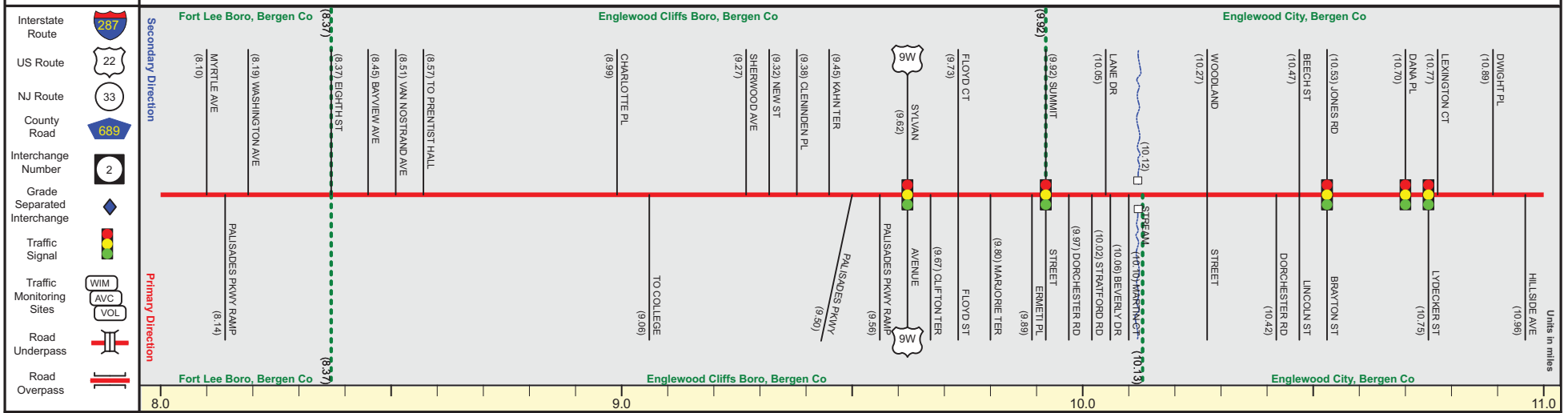
See Enlarged View #2

ROUTE 505 (South to North)

Mile Posts: 8.000 - 11.000



Pavement	
Shoulder	
Number of Lanes	
Speed Limit	
Street Name	



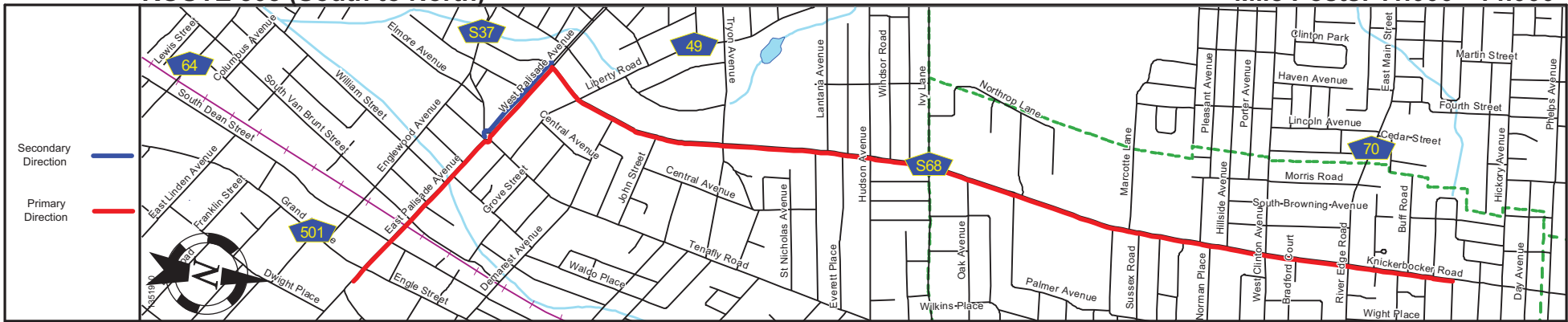
Street Name	Hudson Terrace		Palisades Avenue		East Palisades Avenue	
Jurisdiction	County					
Functional Class	Urban Principal Arterial					
Federal Aid - NHS Sy	NHS					
Control Section						
Speed Limit	35		40		25	
Number of Lanes	2		4		2	
Med. Type	None					
Med. Width	0					
Pavement	40		30		60	
Shoulder	2		0		0	
Traffic Volume			14,968 (2016)		13,227 (2014)	
Traffic Sta. ID			90221		140204	
Structure No.						
Enlarged Views	See Enlarged View #2					

SRI = 0000505__

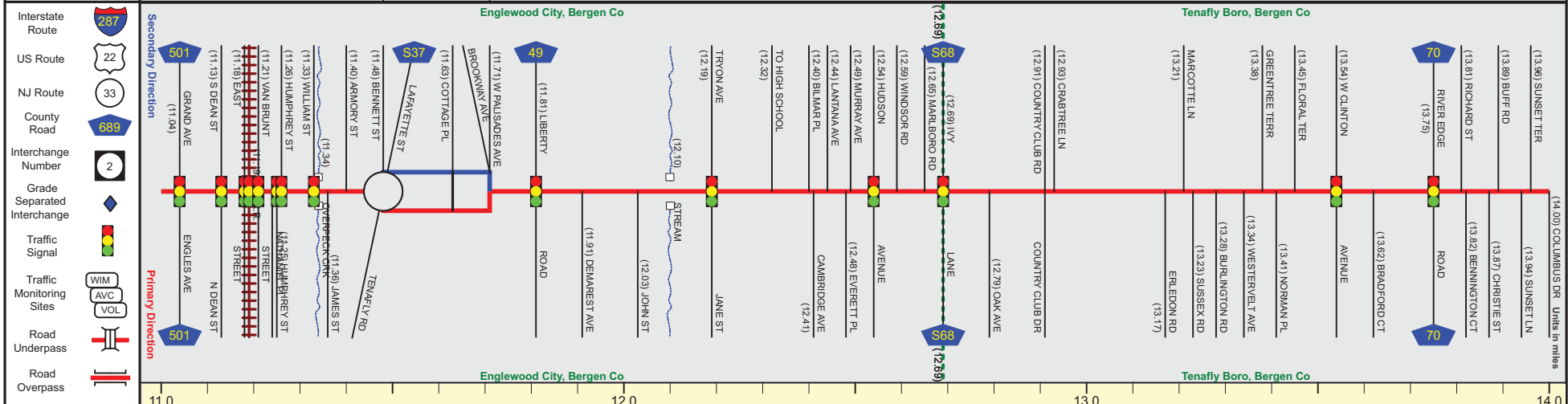
Date last inventoried: December 2012

ROUTE 505 (South to North)

Mile Posts: 11.000 - 14.000



Pavement	20
Shoulder	0
Number of Lanes	1
Speed Limit	25
Street Name	West Palisade Avenue



Street Name	East Palisade Avenue	West Palisade Avenue	Knickerbocker Road
Jurisdiction	County	Municipal	County
Functional Class			Urban Principal Arterial
Federal Aid - NHS Sy			NHS
Control Section			
Speed Limit		25	35
Number of Lanes	2	1	2
Med. Type	None	Curbed	None
Med. Width	0	4	0
Pavement	60	20	30
Shoulder		0	2
Traffic Volume		6,915 (2016)	12,940 (2014)
Traffic Sta. ID		90222	140205
Structure No.	020015F		
Enlarged Views			

SRI = 0000505_

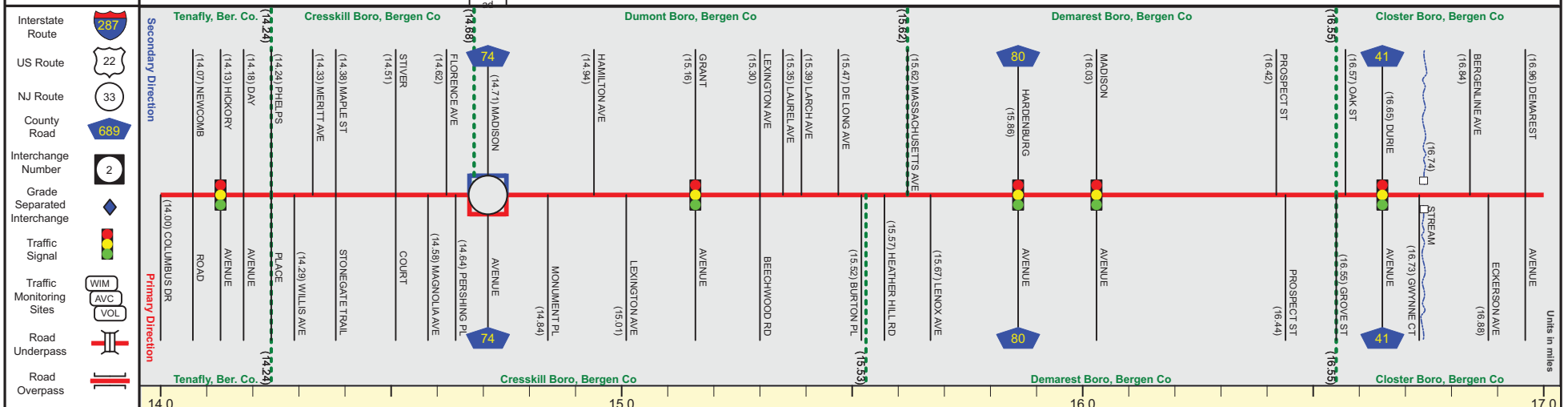
Date last inventoried: December 2012

ROUTE 505 (South to North)

Mile Posts: 14.000 - 17.000



Pavement	20
Shoulder	0
Number of Lanes	1
Speed Limit	35
Street Name	Knickerbocker Road



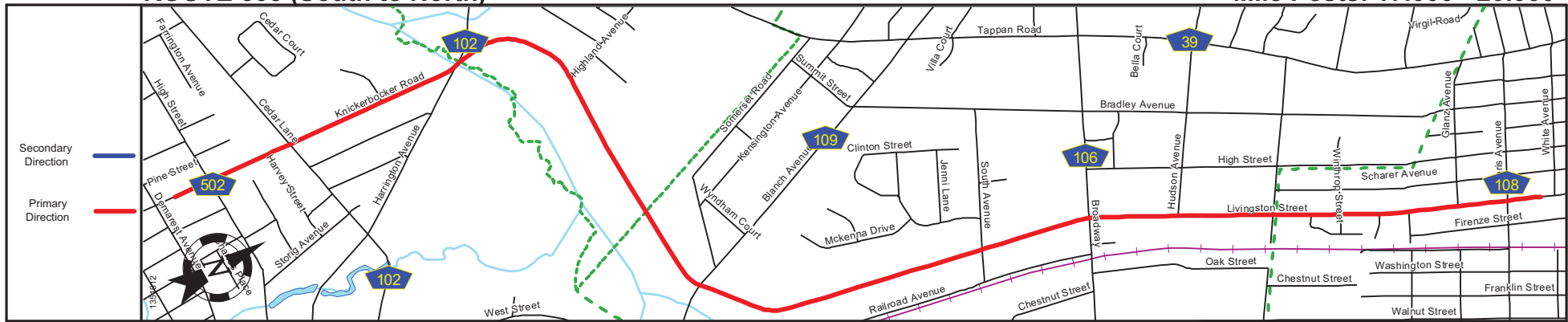
Street Name	Knickerbocker Road					
Jurisdiction	County					
Functional Class	Urban Principal Arterial					
Federal Aid - NHS Sy	NHS					
Control Section						
Speed Limit	35	40				
Number of Lanes	2	1	2			
Med. Type	None	Curbed	None			
Med. Width	0	VAR	0			
Pavement	30	20	24	30	24	
Shoulder	2	0	4	2	0	2
Traffic Volume	14,567 (2018)					
Traffic Sta. ID	90223					
Structure No.						
Enlarged Views						

SRI = 0000505__

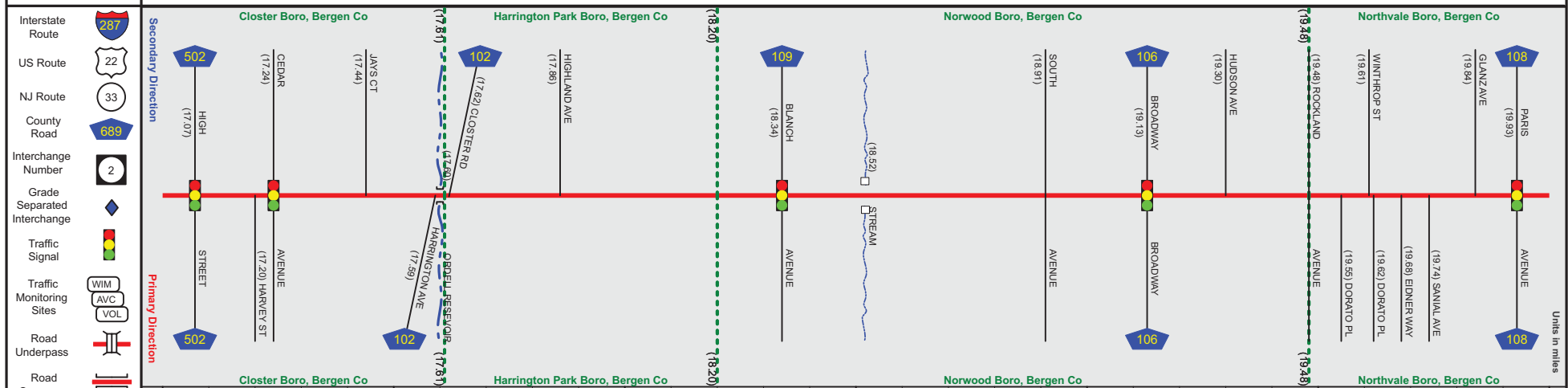
Date last inventoried: December 2012

ROUTE 505 (South to North)

Mile Posts: 17.000 - 20.000



Pavement	
Shoulder	
Number of Lanes	
Speed Limit	
Street Name	



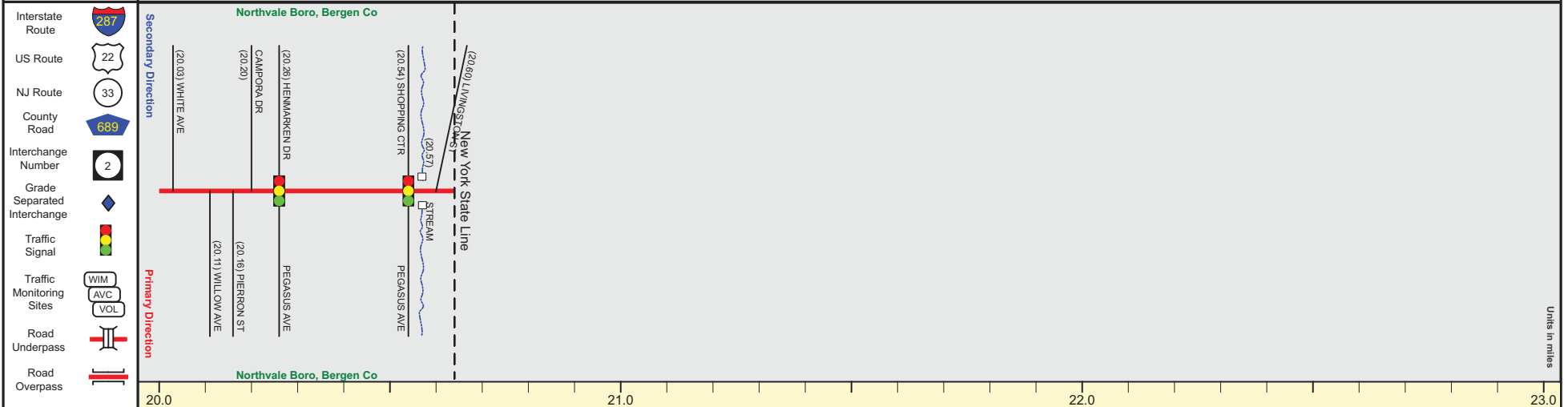
Street Name	Knickerbocker Road		Livingston Street	
Jurisdiction	County			
Functional Class	Urban Principal Arterial			
Federal Aid - NHS Sy	NHS			
Control Section				
Speed Limit	40		25	
Number of Lanes	2			
Med. Type	None			
Med. Width	0			
Pavement	24	26	28	40
Shoulder	2			
Traffic Volume	8,691 (2016)		11,027 (2015)	
Traffic Sta. ID	90224		140206	
Structure No.	020007E			
Enlarged Views				

SRI = 0000505_

Date last inventoried: December 2012



Pavement	
Shoulder	
Number of Lanes	
Speed Limit	
Street Name	



Street Name	Livingston Street	
Jurisdiction	County	
Functional Class	Urban Principal Arterial	
Federal Aid - NHS Sy	NHS	
Control Section		
Speed Limit	30	35
Number of Lanes	2	4
Med. Type	None	
Med. Width	0	
Pavement	40	
Shoulder	0	
Traffic Volume		
Traffic Sta. ID		
Structure No.	020040A	
Enlarged Views		